









Ginter Park Districts - Traffic Calming measures and all-way stop map

Legend:

-  Traffic circle
-  Chokers/Curb Extensions
-  Splitters
-  Speed hump replaced with speed table with the FY21 Paving Program
-  Speed hump replaced with speed table with the FY22 Paving Program
-  New speed table with the FY22 Paving Program
-  Speed table with the Traffic Calming Program
-  All-way stop sign

Note:
No traffic calming measures under design or planned in this area.

